nature climate change

PERSPECTIVE

PUBLISHED ONLINE: 22 JUNE 2015 | DOI: 10.1038/NCLIMATE2657

# Attribution of climate extreme events

Kevin E. Trenberth[1], John T. Fasullo[1] and Theodore G. Shepherd[2]

**There is a tremendous desire to attribute causes to weather and climate events that is often challenging from a physical standpoint. Headlines attributing an event solely to either human-induced climate change or natural variability can be misleading when both are invariably in play. The conventional attribution framework struggles with dynamically driven extremes because of the small signal-to-noise ratios and often uncertain nature of the forced changes. Here, we suggest that a different framing is desirable, which asks why such extremes unfold the way they do. Specifically, we suggest that it is more useful to regard the extreme circulation regime or weather event as being largely unaffected by climate change, and question whether known changes in the climate system's thermodynamic state affected the impact of the particular event. Some examples briefly illustrated include 'snowmaggedon' in February 2010, superstorm Sandy in October 2012 and supertyphoon Haiyan in November 2013, and, in more detail, the Boulder floods of September 2013, all of which were influenced by high sea surface temperatures that had a discernible human component.**

Weather and climate extremes happen all of the time, even in an unchanging climate. Yet there is a justifiably strong sense that some of these extremes are becoming more frequent, and that the main reason is human-induced climate change. Indeed, the main way in which climate change is likely to affect societies around the world is through changes in extremes. As a result, the scientific community faces an increasing demand for regularly updated appraisals of evolving climate conditions and extreme weather. Such information would be immensely beneficial for adaptation planning.

The large-scale atmospheric circulation determines where it is dry, where it is wet, where it is hot and so on. A recent example is documented for the Pacific Northwest[1]. Yet as discussed below, in contrast to thermodynamic aspects of climate, forced circulation changes in climate models can be very non-robust, and physical understanding of the causes of these changes is generally lacking[2]. Therefore, we suggest that separating out the thermodynamic from dynamic effects may be a fruitful way forwards and result in a different set of questions to be addressed. In turn, these provide a better basis for communication of climate change to the public.

## Complexities of extreme event attribution

The climate community has responded to the demand for timely information by attempting to perform attribution of climate extremes, partly through the IPCC reports[3] but also through annual reports offering closer to real-time assessments, the most recent of which, *Explaining Extreme Events of 2013 From a Climate Perspective*[4], was published by the American Meteorological Society in September 2014 and reported on several events from 2013. The question posed in each case was whether the likelihood or strength of the event was affected by anthropogenic climate change.

More generally, there are perhaps two main kinds of attribution performed. The first relates the particular extreme event to the associated weather and weather patterns, and this has been a useful and long-standing activity in climate science. We hear statements such as 'the drought was caused by a blocking anticyclone'; 'the outbreak of tornadoes was caused by a displaced and active storm track and jet stream'; 'the flooding was caused by El Niño' and so on. But because these studies relate the event and phenomenon to the weather situation or weather pattern, they are really a description of the event, not a cause. As an explanation, the question should be, 'Why did that weather phenomenon behave the way it did?' In particular, 'What influences external to the atmosphere were playing a role, and what climate factors were in play?'

The second kind of attribution relates especially to the objective of assessing the role of human activities, and especially of human-induced climate change, in the event. Perhaps this might be generalized to a goal of assessing the role of external influences in the climate system on the event in question. So as well as human influences there may be influences from volcanic eruptions or the Sun. Results depend, however, upon how questions are framed[5–7].

The conventional approach to attribution of climate events is described by Stott and colleagues[8]. Clearly, it is not possible to attribute a single climate extreme event, which by definition is unique and which has a large element of chance in its occurrence, to a specific cause. Thus, the approach is to characterize the event and ask (i) whether the likelihood or strength of such events has changed in the observational record, and (ii) whether this change is consistent with the anthropogenic influence as found in one or more climate models, and thereby assess the 'fraction of attributable risk'. The conventional approach has had considerable success with extremes that are strongly governed by thermodynamic aspects of climate change, especially those related to temperature. As the attribution is unconditional — the null hypothesis is that there is no effect of climate change — each finding provides another independent line of evidence that anthropogenic climate change is affecting climate extremes.

The conventional approach is severely challenged, however, when it comes to climate extremes that are strongly governed by atmospheric circulation, including local aspects of precipitation. The main reason is that changes in the atmospheric circulation related to climate change are fairly small compared with natural variability, as has been shown especially by several studies at the National Center for Atmospheric Research using 'large ensembles'[9,10] for 60 years into the future. Although large changes in atmospheric circulation can be readily apparent in a single climate model run, they are not robust and can change considerably in the next run or model. Indeed, what have often been interpreted as differences between models used in

[1]National Center for Atmospheric Research (NCAR), PO Box 3000, Boulder, Colorado 80307, USA. [2]Department of Meteorology, University of Reading, Reading RG6 6BB, UK. e-mail: trenbert@ucar.edu



© 2015 Macmillan Publishers Limited. All rights reserved

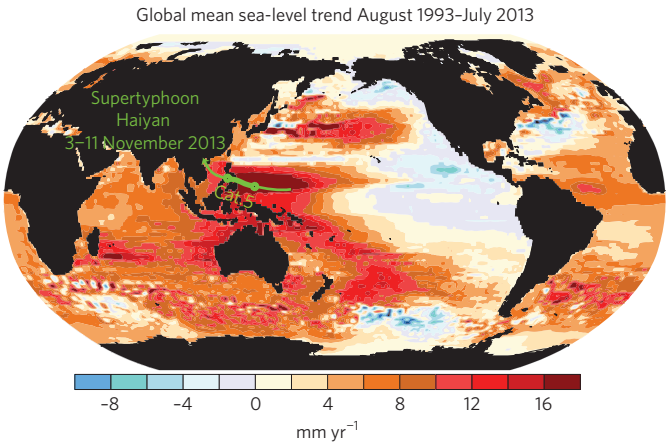


**Figure 1 | Haiyan and sea level.** Linear sea-level trends from August 1993 to July 2013 are shown. The global mean is 3.3 mm yr$^{-1}$, and the track of supertyphoon Haiyan from 3 to 11 November 2013 is indicated in green, with the most intense phase when it was a category 5 (cat. 5) storm highlighted. Data from AVISO (http://go.nature.com/NPhaEK).

IPCC reports may have arisen at least in part from natural variability. Hence, forced circulation changes are not well established, and it is difficult to detect changes in circulation-related extremes in observations because of small signal-to-noise ratios. Thus, the anomalous weather pattern is always the dominant influence for all short-lived events of a week or two, and this is generally true even for years or decades. Accordingly, the conventional approach to extreme event attribution is rather ineffectual in cases that are strongly governed by the changed circulation, with generally an inconclusive outcome. Even when a detectable anthropogenic influence is found in a model, the reliability of that finding cannot carry much weight.

Yet from a risk perspective, it is still important to assess the probable anthropogenic impact on such events. By starting from the null hypothesis of no climate change, the conventional approach to extreme-event attribution has to re-establish an anthropogenic influence for each kind of event *ab initio*, which makes it inherently conservative and prone to 'type II errors' (false negatives) which underestimate the true likelihood of the human influence[5,6]. Given that we have considerable confidence in many aspects of climate change[3], it seems rather peculiar to ignore that prior knowledge in our assessment of climate events[5].

As noted above, the predictability of the dynamics is problematic[2], and it is mainly through the thermodynamics that reliable statements can be made with confidence about the role of climate change. In other words, changes in temperatures and temperature extremes have a much more robust basis. That carries over to the atmospheric moisture amounts through the Clausius–Clapeyron equation in which the water-holding capacity of the atmosphere goes up exponentially at a rate of about 7% per degree Celsius. Indeed, this is what is observed in actual changes in moisture in the atmosphere over the oceans and where surface moisture is not limited. But over land, especially in summer, water availability is also a vital factor[11]. Because the main rainfall almost always comes from moisture convergence in the atmosphere, increased water vapour in the environment leads to more intense rains and a risk of flooding[12,13], even if the total amount does not change much. Moreover, it is during droughts that the extra heat from increased greenhouse gas concentrations accumulates, whereas more generally the presence of surface moisture adds an evaporative cooling effect.

## More fruitful scientific questions

One can ask questions such as: What was the role of internal natural variability in setting up the pattern? Studies to explore this question include those documenting the role of anomalous sea surface temperatures (SSTs) and especially El Niño/Southern Oscillation (ENSO), the Pacific Decadal Oscillation (PDO)[14], the North Atlantic Oscillation (NAO) and other so-called modes of variability. In general, it may not be possible to give concrete information about regional climate change unless one can understand and predict such modes of variability and their statistics. ENSO may be predictable for up to 18 months or so, some decadal predictability may exist for decadal modes for several years[15], but, in general, chaotic elements in the weather and climate system preclude longer-term statements because these regional patterns are not externally forced.

In most of these cases, the result of these studies will be a description of the large-scale patterns, the anomalous SSTs, and the relationships between the atmospheric circulation, storm tracks, blocking, temperatures and precipitation, and perhaps extremes. If considered, these studies will undoubtedly conclude that greenhouse-gas forcing or aerosols played little or no role in the circulation changes, although claims otherwise are sometimes made.

Instead, with regard to climate change, the questions to be answered could be:

- Given the weather pattern, how were the temperatures, precipitation and associated impacts influenced by climate change?
- Given a drought, how was the drying (evapotranspiration) enhanced by climate change, and how did that influence the moisture deficits and dryness of soils, and the wildfire risk? Did it lead to a more intense and perhaps longer-lasting drought, as is likely[16,17]?
- Given a flood, where did the moisture come from? Was it enhanced by high ocean temperatures that might have had a climate change component?
- Given a heat wave, how was that influenced by drought, changes in precipitation (absence of evaporative cooling from dry land) and extra heat from global warming?
- Given extreme snow, where did the moisture come from? Was it related to higher than normal SSTs off the coast or farther afield?
- Given an extreme storm, how was it influenced by anomalous SSTs and ocean heat content (OHC), anomalous moisture transports into the storm, and associated rainfall and latent heating? Was the storm surge worse because of high sea levels?

In other words, given the change in atmospheric circulation that brought about the event, how did climate change alter its impacts?

To summarize, therefore, at least in the present state of knowledge, in our view a more fruitful and robust approach to climate extreme-event attribution is to regard the circulation regime or weather event as a conditional state (whose change in likelihood is not assessed), and ask whether the impact of the particular event was affected by known changes in the climate system's thermodynamic state (for example sea level, sea surface temperature or atmospheric moisture content), concerning which there is a reasonably high level of confidence. Such questions immediately lead to a physically based approach that is strongly linked to the event in question. Although such questions differ from the conventional 'frequentist' approach, they are perfectly reasonable from a Bayesian perspective, which can accommodate questions about single events[18]. Because the questions are posed differently, their answers have a different meaning and focus more on impacts. That is still useful information.

Frequently, the main influences identified external to the atmosphere are the changes in SSTs. Of course, the SSTs at any time have a large natural variability component, but the values are often inflated over what they would have been without climate change. The latter accounts for roughly a 0.6 °C increase since the 1950s globally[3], and because this inherently occurs on multidecadal timescales with a memory through the OHC, it is always present. Small increases in atmospheric moisture associated with such an increase in SSTs are



© 2015 Macmillan Publishers Limited. All rights reserved

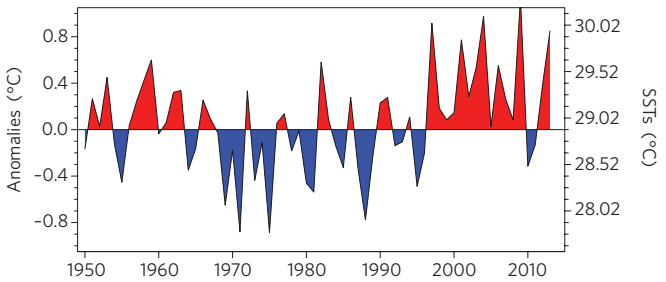


**Figure 2 | August SSTs for 12–20° N, 110–100° W, just west of Mexico.** The mean value is 28.92 °C for 1982–1999. The last value is for 2013.

of the order of 5% (ref. 19). We also assume that the global sea level rise for the past century of 19 cm (1901–2010)[3] reflects the underlying human influence while regional values vary owing to atmospheric circulation variations.

## Some examples

The following examples briefly discuss a few events whose attribution has not been addressed but that received an enormous amount of media attention.

Consider the widely publicized event dubbed 'snowmaggedon', in Washington DC on 5–6 February 2010[20]. Key features included (i) it was winter and there was plenty of cold continental air; (ii) there was a storm in the right place; and (iii) the unusually high SSTs in the tropical Atlantic Ocean (1.5 °C above normal) led to an exceptional amount of moisture flowing into the storm, which resulted in very large amounts of snow. It is this last part that then relates in part to anomalous external influences on the atmosphere through the effects of climate change on SSTs. So although internal variability is also playing a role, the extremes are magnified by climate change.

Superstorm Sandy caused tremendous damage when it made landfall on the New Jersey coast and New York area on 30 October 2012. It began as a hurricane, with peak strengths making it a category 3 storm, and it caused substantial impacts in the Caribbean[21]. But as it moved north it became a hybrid storm before making landfall, which greatly increased its overall size. The worst problems on the Jersey shore were caused by the strong winds and the associated storm surge, leading to extensive flooding. Farther inland, heavy precipitation was also a major problem. Widespread damage from flooding streets, tunnels and subway lines, and power outages in and around New York City led to damages exceeding 2013 US$65 billion[22]. Fortunately, the storm was well forecast a week in advance, in particular by the European Centre for Medium-Range Weather Forecasts (ECMWF), including the very unusual left hook turn in the track towards the coast. ECMWF has performed a number of experiments on the performance and behaviour of the storm using an ensemble of forecasts 5 days in advance of landfall[23]. Of note is that they swapped the observed SSTs for climatological values that average 1–1.5 °C cooler in a broad strip along the coast. Only small changes occurred to the track of the storm, but the observed SSTs led to a bigger, more intense storm, stronger winds and greater precipitation. The average depth of the storm was increased by 7.6 hPa, the wind speeds were increased by 3.6 m $s^{-1}$ and the precipitation increased by 35%. Moreover, the storm was riding on sea levels that were higher by about 19 cm because of global warming. Although perhaps only one-half to one-third of the SST increase can be blamed on global warming from human activities, it is readily apparent that the storm surge and associated damage was considerably influenced by climate change. It is quite possible that the subways and tunnels might not have flooded without the warming-induced increases in sea level and in storm intensity and size, putting a potential price tag of human climate change on this storm in the tens of billions of dollars.

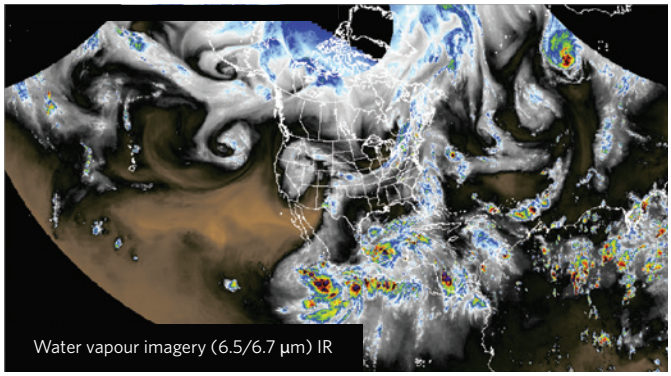


**Figure 3 | Water vapour channel imagery, GOES East 6.5 μm and GOES West 6.7 μm merged, for 18:45 GMT on 12 September 2013.** The image shows the extensive water vapour and associated activity both west of Mexico and in the Caribbean Sea and the river of moisture from south of Baja, Mexico to eastern Colorado. Colors are used to show more intense features. Image courtesy of WeatherTAP.com.

Another example is supertyphoon Haiyan[24], which devastated the Philippines in early November 2013. It is among the largest and most intense typhoons on record with estimated surface pressure in the eye down to 895 hPa and 1-minute sustained winds of 315 km $h^{-1}$ (gusts to 378 km $h^{-1}$) on 7 November 2013 which makes it the strongest recorded storm ever to strike land (Fig. 1). It has been called a 'category 6' storm[25]. The OHC and sea level in the region had increased a great deal since 1993 and especially since 1998 in association with the PDO negative phase[14,26], so that from 1993 onwards the linear trend in sea level was over 16 mm $yr^{-1}$ as compared with the global trend of 3.3 mm $yr^{-1}$ (Fig. 1). Consequently, as the typhoon approached the Philippines, it was riding on very high SSTs with very deep support through the high OHC, and the strong winds and ocean mixing did not cause as much cooling as would normally be experienced, probably helping the storm to maintain its tremendous strength[25]. Moreover, the storm surge was undoubtedly exacerbated considerably by the sea levels, which were some 30 cm above 1993 values. Although natural variability through the PDO played a major role, there is also a global component through increased OHC from the Earth's energy imbalance[27].

A conclusion, then, is that although climate change is no doubt altering the atmospheric circulation, the change is relatively small and can only be discerned from a very large ensemble of model runs. That sets the change in odds. But for any event, the particular character of that storm or synoptic situation and natural variability rule, while thermodynamic effects increase the impacts.

## Boulder floods of September 2013

One of the recent studies in a special issue[4] of the *Bulletin of the American Meteorological Society* (BAMS) is of the major floods centred in Boulder in September 2013 (ref. 28). The unfortunate headline of the news release, which carried over in large letters to the front page of the local newspaper in Boulder (*Daily Camera*, 30 September 2014)[29], was: "Climate change not to blame for 2013 Colorado floods". The paper's summary was: "The probability for an extreme five-day September rainfall event over northeast Colorado, as was observed in early September 2013, has likely decreased due to climate change."

As noted above, in any weather event like this, the weather situation is always the main player in the developments, but that in and of itself says nothing about the role of climate change. The study did note the importance of having abundant moisture in the region in order to produce high rainfall amounts. But it did not include an assessment as to where the moisture came from. In Denver, the



© 2015 Macmillan Publishers Limited. All rights reserved




**Figure 4 | Imagery from the 6.5-μm water vapour channel of NOAA's GOES 13 satellite**. Images were taken at 05:45 GMT, on 11 (top) and 13 (bottom) September 2013. The water vapour is in the mid to upper troposphere; the brighter the imagery, the more saturated the air. Colorado is outlined in red. Images courtesy of Axel Graumann, NOAA/NESDIS/NCDC.

three highest amounts of total column water vapour ever recorded for September (since 1956) occurred on 12–13 September 2013 (as high as 34 mm). This may not seem huge, but recall that Denver is a mile (>1,600 m) above sea level.

It so happens that the SSTs off the west coast of Mexico, south of Baja, west of Guadalajara, were over 30 °C and more than 1 °C above normal in August 2013 (see Fig. 2), which made it the hottest spot for the ocean in the western hemisphere. An incredible 75 mm of total column water vapour was recorded in the atmosphere in that region by NASA satellites. The high SSTs led to the large-scale convergence of moisture flowing into the region that was siphoned north by a very unusual synoptic situation leading to a river of atmospheric moisture flowing into Colorado (Figs 3 and 4). The heaviest moisture convergence into eastern Colorado coincided with the times of the plots in Fig. 4, while breaks in the rain occurred in between times in some locations (Fig. 3). After that river shut off, twin tropical storms formed both sides of Mexico: Manuel (to the west)[30] and Ingrid (to the east)[31] (Fig. 5), forming a double whammy for Mexico and leading to hundreds of deaths, tens of thousands evacuated, tens of thousands of homes damaged and billions of dollars of damage[30,31].




**Figure 5 | Tropical storms Manuel and Ingrid**. Imagery on 15 September 2013 from Moderate Resolution Imaging Spectroradiometer (MODIS) on NASA's Terra satellite. NASA image courtesy of Jeff Schmaltz, LANCE/EOSDIS MODIS Rapid Response Team.

Experience with simulations of atmospheric rivers at NCAR has shown that quite high resolution, around a quarter the size of that used by Hoerling *et al.*[28], is required to perform realistic simulations, and coarse resolution can lead to discrepancies in the atmospheric moisture amounts simulated. Hoerling *et al.*[28] are probably correct in concluding that the set-up of weather systems was rare, and climate change is not a discernible factor in that respect. But one cannot realistically attribute an event using a model that does not have the requisite spatial resolution to represent the relevant dynamics and is unable to replicate the event in question, and it is desirable to use more than one model. Moreover, the extremely high SSTs and record water vapour amounts that accompanied the event and were instrumental in its evolution probably would not have occurred without climate change. Even a 10% increase in moisture in the atmosphere becomes concentrated when focused by topography, and further amplified when on the ground as water drains into channels and rivers.

SSTs have been as high in the past in this region west of Mexico (Fig. 2), but in previous cases they were part of a much larger-scale pattern associated with El Niño events such as in 1997–1998, 2004–2005 and 2009–2010. What seems to be unique in 2013 is that this was the warmest spot in the western hemisphere and hence this was the preferred location for low pressure to form and for low-level wind convergence, which brought large amounts of moisture into the region. Hence there was clearly an internal variability component to the patterns of SST, but at the same time, the overall increase of global SST associated with global warming that occurs on multi-decadal timescales was also a factor. In Fig. 2 this warming is especially evident after 1997, when SSTs average >0.4 °C above the mean.

## Concluding remarks

We have suggested four climate events in which anomalously high SSTs played a key role in feeding moisture into storms, helping to intensify the storm and causing heavy rains. Of course, the SSTs at any time have a large natural variability component on top of the human-induced warming. Associated increases in atmospheric moisture are of order 5% (ref. 19), which is magnified as moisture converges into a storm, further magnified as the storm intensifies, and concentrated when it runs up against orography and in streamflows. Hence, even though natural variability always dominates in such storms, the research task is to refine the above estimates and properly account for the human component as at least a partial explanation for why extremes are being magnified.



© 2015 Macmillan Publishers Limited. All rights reserved

There are many other possible examples. For instance, conflicting results[32,33] were found for the Russian heat wave in 2010 that were to some extent reconciled[34] by recognizing that each study was about different aspects. One study[32] focused on dynamical aspects whereas the other[33] was much more about the record high temperatures and thermodynamic aspects. Indeed, the record high SSTs and associated nearby rains in several areas (including the Pakistan floods) were factors external to the atmosphere[35] that altered teleconnections into the Russian region.

Another very recent example is the California drought beginning in 2012. Whereas one study[36] found no significant trends in winter precipitation in recent decades, another[37] pointed out the critical role of the record high annual mean temperatures in combination with record low annual mean precipitation for 2013 which led to increased evapotranspiration and more intense drought. The combination of these had impacts on water shortages, vegetation and agriculture, and increased wildfire risk. The odds of this combination have increased with human-induced climate change and anthropogenic warming has increased drought risk[37]. Again these two studies are consistent with the view that the atmospheric circulation changes are not the dominant factor as far as the climate change aspects are concerned.

In addition there were 22 articles in the special BAMS issue[4]. Over two-thirds focused on aspects of atmospheric circulation and generally concluded there was little or no influence of anthropogenic climate change. None of the eight studies that dealt with heavy rains or snows performed an analysis of the moisture budget and where the abundant water came from. Of the three studies that analysed the California drought, none dealt with land surface effects or changes in evapotranspiration associated with climate change. In contrast, for the Australian heat wave, the role of decreased soil moisture and drought were noted for their effects on temperatures. The summary table in the special issue focused on columns about anthropogenic influences versus no such influence detected.

There are many other examples of studies that might ask more targeted questions that would better serve societal needs. Reframing the null hypothesis and asking different questions would help to advance our understanding. Because global warming is real and present, it is not a question as to whether it is playing a role but what that role is. A Bayesian approach takes these 'priors' appropriately into account. We can talk about these effects in terms of changing odds, as many have done. But we can also talk about them in physical terms.

To implement the approach suggested here, one needs to be able to simulate the event in question (perhaps with short-term forecasts, as in the example of superstorm Sandy, or with simulations whose circulation is constrained in some manner), and then assess the impact of known anthropogenic changes in the climate system's thermodynamic state, including changed amounts of water vapour. Only in this way can the necessarily conditional nature of the event attribution be implemented. Necessarily this addresses only a subset of the possible influences and conditions. But with the underlying assumption that the phenomena are largely unchanged, this is perhaps as much as can be expected for event attribution. After all, a single extreme event is not a repeatable thing.

The climate is changing: we have a new normal. The environment in which all weather events occur is not what it used to be. All storms, without exception, are different. Even if most of them look just like the ones we used to have, they are not the same. But we cannot sort out these questions of degree without a large ensemble of model simulations, particularly for events as rare as the Boulder floods, and the kinds of models that can be run in such a way are often incapable of simulating the event in question and thus lack physical credibility. We argue that under such conditions it is better for event attribution to focus not on the synoptic event, but rather on the influences of the changed large-scale thermodynamic environment on the extremes and temperatures and moisture associated with the event.

Received 10 October 2014; accepted 14 April 2015; published online 22 June 2015

## References


1. Johnstone, J. A. & Mantua, N. J. Atmospheric controls on northeast Pacific temperature variability and change, 1900–2012. *Proc. Natl Acad. Sci. USA* **111,** 14360–14365 (2014).
2. Shepherd, T. G. Atmospheric circulation as a source of uncertainty in climate change projections. *Nature Geosci*. **7,** 703–708 (2014).
3. IPCC *Climate Change 2013: The Physical Science Basis* (eds Stocker, T. F. *et al.*) (Cambridge Univ. Press, 2013).
4. Herring, S. C., Hoerling, M. P., Peterson T. C. & Stott, P. A. (eds) Explaining extreme events of 2013 from a climate perspective. *Bull. Am. Meteorol. Soc.* **95**, S1–S96 (2014).
5. Trenberth, K. E. Attribution of climate variations and trends to human influences and natural variability. *WIREs Clim. Change* **2,** 925–930 (2011).
6. Trenberth, K. E. Framing the way to relate climate extremes to climate change. *Climatic Change* **115,** 283–290 (2012).
7. Wallace, J. M. Weather- and climate-related extreme events: Teachable moments. *Eos* **93,** 120–121 (2012).
8. Stott, P. *et al.* in *Climate Science Serving Society* (eds Asrar, G. R. & Hurrell, J. W.) 307–337 (Springer, 2013).
9. Deser, C., Phillips, A., Bourdette, V. & Teng, H. Y. Uncertainty in climate change projections: The role of internal variability. *Clim. Dynam.* **38,** 527–546 (2012).
10. Deser, C., Phillips, A. S., Alexander, M. A. & Smoliak, B. V. Projecting North American climate over the next 50 years: Uncertainty due to internal variability. *J. Clim*. **27,** 2271–2296 (2014).
11. Trenberth, K. E. Changes in precipitation with climate change. *Clim. Res*. **47,** 123–138 (2011).
12. Trenberth, K. E. Atmospheric moisture residence times and cycling: Implications for rainfall rates with climate change. *Climatic Change* **39,** 667–694 (1998).
13. Trenberth, K. E., Dai, A., Rasmussen, R. M. & Parsons, D. B. The changing character of precipitation. *Bull. Am. Meteorol. Soc*. **84,** 1205–1217 (2003).
14. Trenberth, K. E., Fasullo, J. T., Branstator, G. & Phillips, A. S. Seasonal aspects of the recent pause in surface warming. *Nature Clim. Change* **4,** 911–916 (2014).
15. Branstator, G. & Teng, H. Is AMOC more predictable than North Atlantic heat content? *J. Clim*. **27,** 3537–3550 (2014).
16. Seneviratne, S. I. *et al.* Investigating soil moisture–climate interactions in a changing climate: A review. *Earth Sci. Rev*. **99,** 125–161 (2010).
17. Trenberth, K. E. *et al.* Global warming and changes in drought. *Nature Clim. Change* **4,** 17–22 (2014).
18. Lyons, L., Discovery or fluke: Statistics in particle physics. *Phys. Today* **65**, 45–51 (2012).
19. Trenberth, K. E., Fasullo, J. & Smith, L. Trends and variability in column-integrated atmospheric water vapor. *Clim. Dynam*. **24,** 741–758 (2005).
20. *February 2010: Snowmageddon, Blizzard of 2010 WINTER: Unprecedented Snowfall Impacts Region* (PRESTO, 2010); http://go.nature.com/IBxDJD.
21. Blake, E. S., Kimberlain, T. B., Berg, R. J., Cangialosi, J. P. & Beven, J. L. II *Tropical Cyclone Report: Hurricane Sandy* Report no. AL182012 (National Hurricane Center, 2013); http://go.nature.com/sjCrrH
22. *Hurricane/Post-Tropical Cyclone Sandy, October 22–29, 2012* Service Assessment (NOAA, 2013); http://go.nature.com/BqlTxe
23. Magnusson, L. *et al.* Evaluation of medium-range forecasts for hurricane Sandy. *Mon. Weather Rev.* **142,** 1962–1981 (2014).
24. Evans, A. D. & Falvey, R. J. *Annual Tropical Cyclone Report 2013* (Naval Maritime Forecast Center/ Joint Typhoon Warning Center, 2013); http://go.nature.com/V9JpKu.
25. Lin, I-I., Pun, I-F. & Lien, C-C. 'Category-6' Supertyphoon Haiyan in global warming hiatus: Contribution from subsurface ocean warming. *Geophys. Res. Lett*. **41,** 8547–8553 (2014).
26. Trenberth, K. E. & Fasullo, J. T. An apparent hiatus in global warming? *Earth's Future* **1,** 19–32 (2013).
27. Trenberth, K. E., Fasullo, J. T. & Balmaseda, M. A. Earth's energy imbalance. *J. Clim.* **27,** 3129–3144 (2014).
28. Hoerling, M. *et al.* Northeast Colorado extreme rains interpreted in a climate change context. *Bull. Am. Meteorol. Soc*. **95** (Special issue), S15–S18 (2014).
29. Brennan, C. Boulder researcher: 2013's flood-triggering rains not caused by climate change. *Daily Camera* (29 September 2014); http://go.nature.com/2y9zuO.
30. Pasch, R. J. & Zelinsky, D. A. *Hurricane Manuel* EP132013 (National Hurricane Center, 2014); http://go.nature.com/8ORDI9.




© 2015 Macmillan Publishers Limited. All rights reserved

31. Beven, J. L. II *Hurricane Ingrid* AL102013 (National Hurricane Center, 2014); http://go.nature.com/QzAQuL.
32. Dole, R. *et al.* Was there a basis for anticipating the 2010 Russian heat wave? *Geophys. Res. Lett.* **38**, L06702 (2011).
33. Rahmstorf, S. & Coumou, D. Increase of extreme events in a warming world, *Proc. Natl Acad. Sci.* USA **108**, 17905–17909 (2011).
34. Otto, F. E. L., Massey, N., van Oldenborgh, G. J., Jones, R. G. & Allen, M. R. Reconciling two approaches to attribution of the 2010 Russian heat wave. *Geophys. Res. Lett.* **39**, L04702 (2012).
35. Trenberth, K. E. & Fasullo, J. T. Climate extremes and climate change: The Russian heat wave and other climate extremes of 2010. *J. Geophys. Res.* **117**, D17103 (2012).
36. Seager, R. *et al. Causes and Predictability of the 2011–14 California Drought* (NOAA, 2014); http://go.nature.com/IBpoCA.
37. Diffenbaugh, N. S., Swain D. L. & Touma, D. Anthropogenic warming has increased drought risk in California. *Proc. Natl Acad. Sci USA* **112,** 3931–3936 (2015).

## Acknowledgements
The National Center for Atmospheric Research is sponsored by the National Science Foundation. This work is supported by DOE award DE-SC0012711. T.G.S. acknowledges the support provided through the Grantham Chair in Climate Science at the University of Reading.

## Author contributions
K.E.T. led the writing of the paper and conceived of the paper and figures. J.T.F analysed some data and contributed to two figures. All authors contributed to writing the manuscript.

## Additional information
Reprints and permissions information is available online at www.nature.com/reprints. Correspondence should be addressed to K.E.T.

## Competing financial interests
The authors declare no competing financial interests.



View publication stats
© 2015 Macmillan Publishers Limited. All rights reserved

ResearchGate

See discussions, stats, and author profiles for this publication at: https://www.researchgate.net/publication/282222938

# Attribution of climate extreme events

**Article** *in* Nature Climate Change · July 2015

DOI: 10.1038/nclimate2657

CITATIONS
233

READS
1,389

**3 authors**, including:

John T Fasullo
National Center for Atmospheric Research

**116** PUBLICATIONS **7,676** CITATIONS

SEE PROFILE

**Some of the authors of this publication are also working on these related projects:**

Project ocean heat content View project

Project Monsoon research View project

All content following this page was uploaded by John T Fasullo on 13 April 2016.

The user has requested enhancement of the downloaded file.